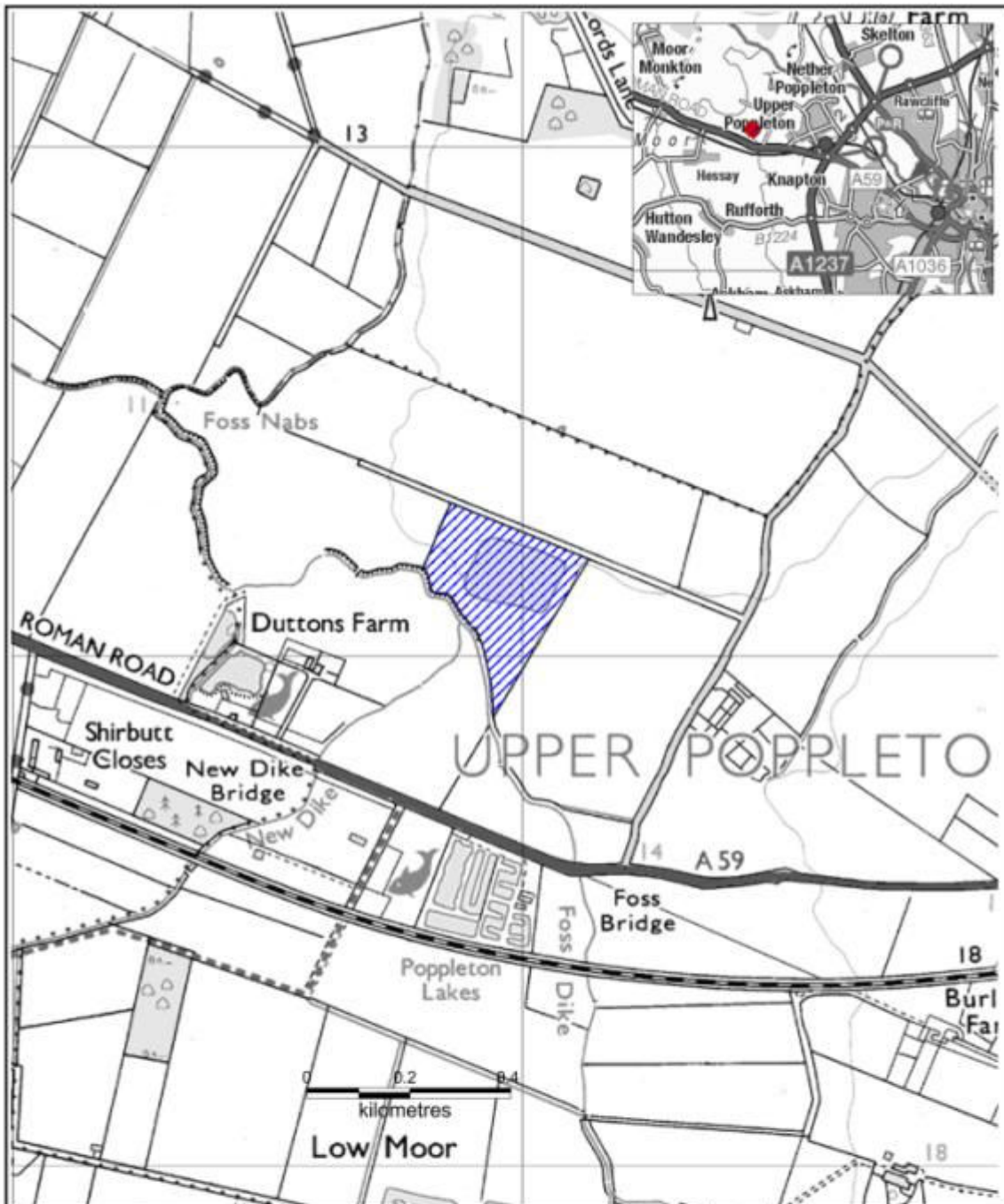


## **Annex C**

### **Sites submitted in York**

## FIELD TO NORTH OF DUTTON FARM

<b>Site reference</b>	<b>MJP52</b>	<b>Key Details</b>
<b>Location of Site</b> <b>(Grid Reference)</b>		Field SE5356 9513, to north of Dutton Farm, Upper Poppleton (454187 482029)
<b>District</b>		York
<b>Submitted by</b>		Stephenson & Son (on behalf of Mr W R Smith)
<b>Current Use</b>		Agriculture and pond (former clay working)
<b>Nature of Planning Proposal</b>		Extraction of clay
<b>Minerals Estimated Reserve</b> (tonnes)		200,000
<b>Minerals Annual Output</b> (tonnes)		40,000
<b>Waste Annual Tonnage import</b>		See WJP05
<b>Size of Site</b> (hectares)		6.28
<b>Proposed Life of Site</b>		5-10 years from commencement
<b>Possible site restoration and aftercare</b> (if applicable)		Unknown at present
<b>Other information</b> (if applicable)		Proposed quarry adjacent to former clay working. Site also proposed for restoration by inert waste landfill (WJP05)



Site Reference: **MJP52**

Site Name: **Field to the north of Duttons Farm, Upper Poppleton**

Site Area 



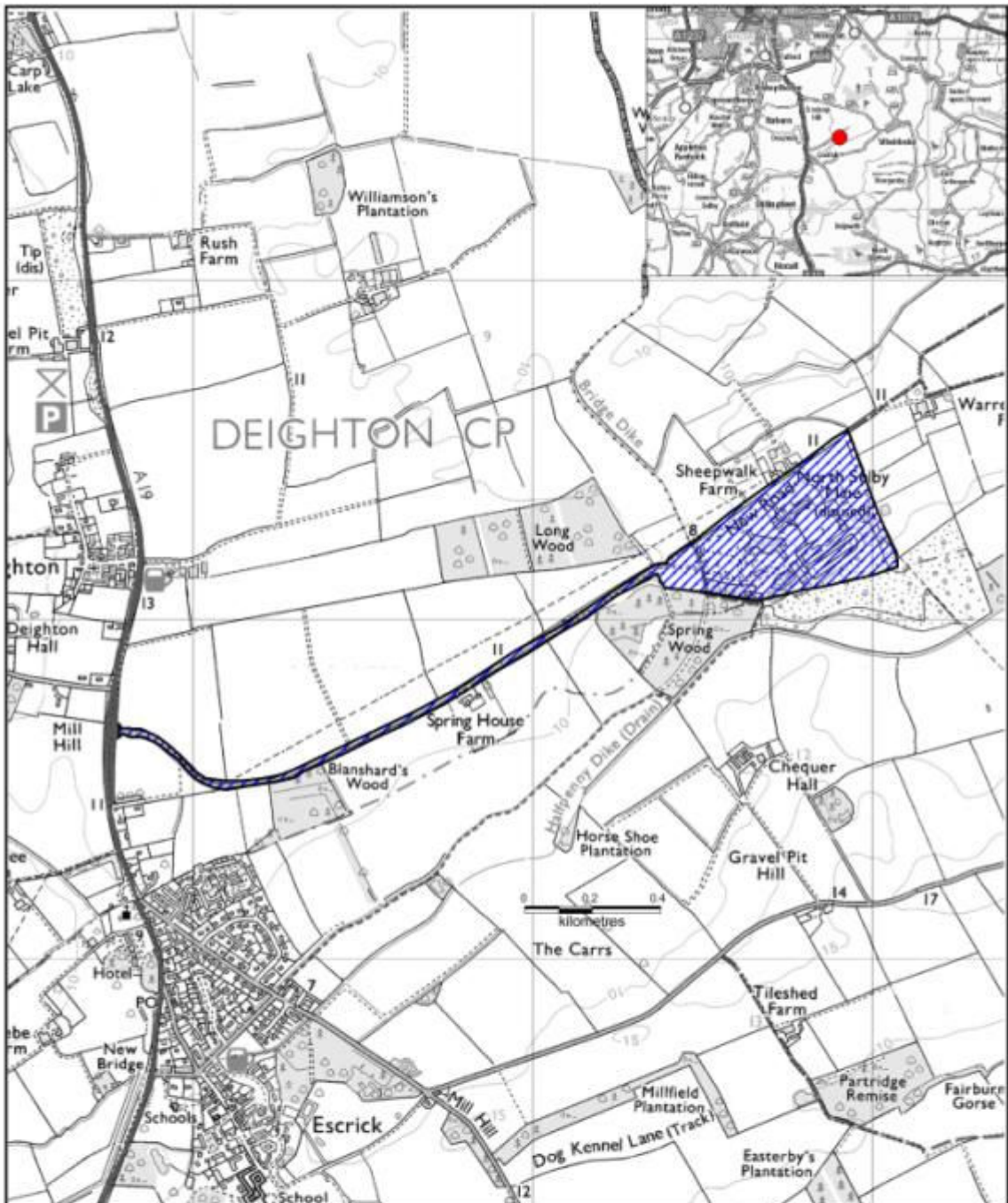
Minerals and Waste Joint Plan,  
County Hall, Northallerton,  
North Yorkshire. DL7 8AH

Site Submissions  
Date : 09-2013  
Compilation & Analysis : MWJP

This map is reproduced from Ordnance Survey material with the permission of Ordnance Survey on behalf of the Controller of Her Majesty's Stationery Office © Crown copyright. Unauthorised reproduction infringes Crown copyright and may lead to prosecution or civil proceedings. 100017946, 2013.

## FORMER NORTH SELBY MINE SITE

Site reference	WJP02	Key Details
<b>Location of Site</b> <b>(Grid Reference)</b>		North Selby Mine, New Road, Deighton, York YO19 6EZ (464665 444239)
<b>District</b>		York
<b>Submitted by</b>		Peel Environmental Limited (on behalf of Harworth Estates Ltd)
<b>Current Use</b>		Former coal mine
<b>Nature of Planning Proposal</b>		Anaerobic digestion and horticultural glasshouse project including CHP units
<b>Minerals Estimated Reserve</b> (tonnes)		Not applicable
<b>Minerals Annual Output</b> (tonnes)		Not applicable
<b>Waste Annual Tonnage import</b>		60,000
<b>Size of Site</b> (hectares)		24
<b>Proposed Life of Site</b>		No duration specified
<b>Possible site restoration and aftercare</b> (if applicable)		None specified
<b>Other information</b> (if applicable)		Application (12/03385/FULM) for this development currently under consideration by the City of the York Council. No additional capacity proposed to that subject of the application



**Site Reference: WJP2**

**Site Name: North Selby Mine**

**Site Area**



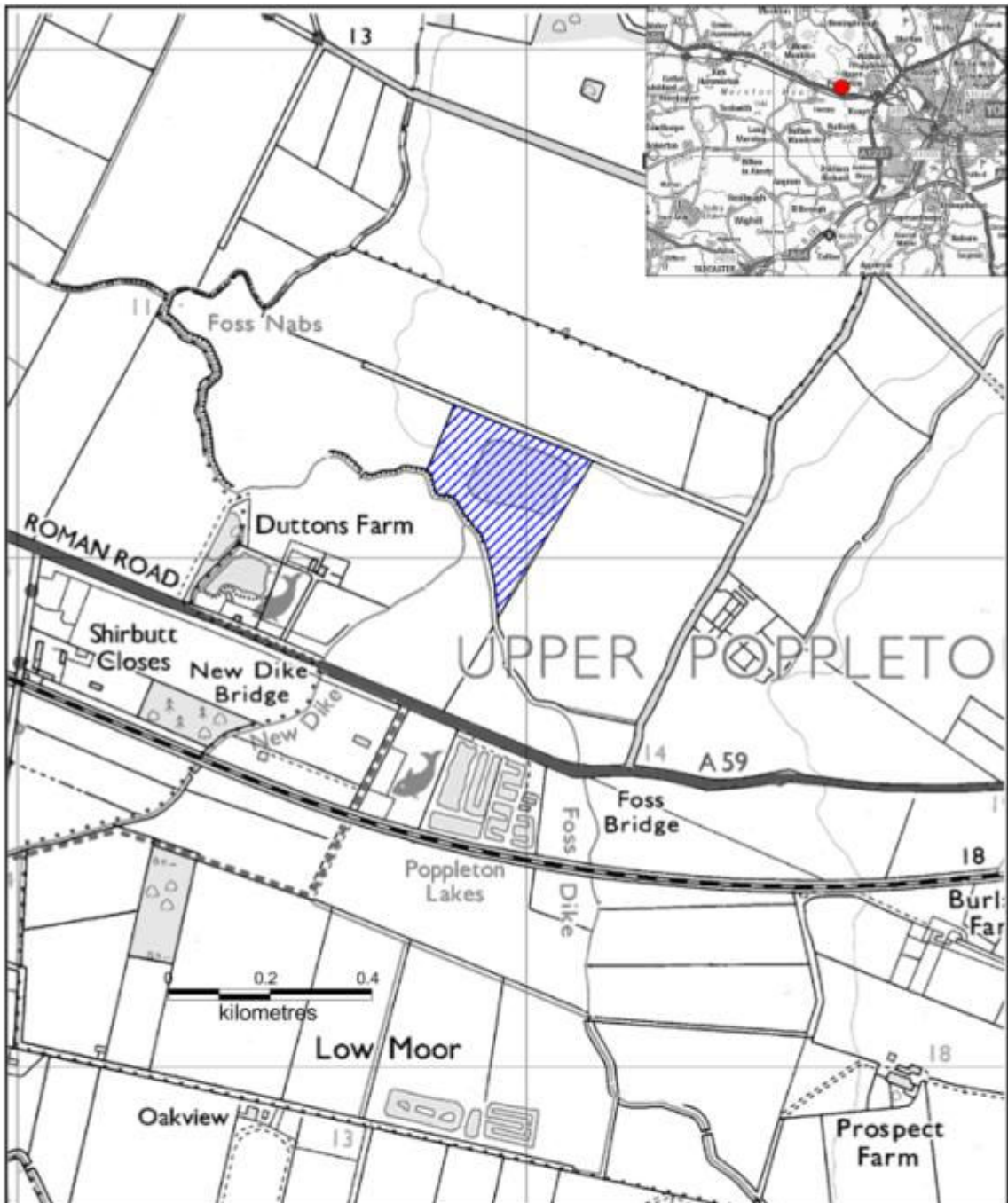
Minerals and Waste Joint Plan,  
County Hall, Northallerton,  
North Yorkshire. DL7 8AH

Site Submissions  
Date : 09-2013  
Compilation & Analysis : MWJP

This map is reproduced from Ordnance Survey material with the permission of Ordnance Survey on behalf of the Controller of Her Majesty's Stationery Office © Crown copyright. Unauthorised reproduction infringes Crown copyright and may lead to prosecution or civil proceedings. 100017946, 2013.

## FIELD TO NORTH OF DUTTON FARM

<b>Site reference</b> WJP05	<b>Key Details</b>
<b>Location of Site</b> <b>(Grid Reference)</b>	Field SE5356 9513, to north of Dutton Farm, Upper Poppleton (454187 482029)
<b>District</b>	York
<b>Submitted by</b>	Stephenson & Son (on behalf of Mr W R Smith)
<b>Current Use</b>	Agriculture and pond (former clay working)
<b>Nature of Planning Proposal</b>	Landfill with inert material
<b>Minerals Estimated Reserve</b> (tonnes)	
<b>Minerals Annual Output</b> (tonnes)	
<b>Waste Annual Tonnage import</b>	40,000
<b>Size of Site</b> (hectares)	6.28
<b>Proposed Life of Site</b>	5-10 years from commencement of extraction
<b>Possible site restoration and aftercare</b> (if applicable)	Unknown at present
<b>Other information</b> (if applicable)	Proposed as new landfill for restoration following proposed extraction of clay (MJP52)



Site Reference: WJP5

Site Name: Field north of Duttons Farm, Upper Poppleton

Site Area



Minerals and Waste Joint Plan,  
County Hall, Northallerton,  
North Yorkshire. DL7 8AH

Site Submissions  
Date: 09-2013  
Compilation & Analysis: MWJP

This map is reproduced from Ordnance Survey material with the permission of Ordnance Survey on behalf of the Controller of Her Majesty's Stationery Office © Crown copyright. Unauthorised reproduction infringes Crown copyright and may lead to prosecution or civil proceedings. 100017946, 2013.

## HAREWOOD WHIN

Site reference      WJP11	Key Details
<b>Location of Site:</b>  <b>(Grid Reference)</b>	Harewood Whin Landfill Site, Tinker Lane, Rufforth York YO23 3RR (453992 451704)
<b>District</b>	York
<b>Submitted by</b>	Yorwaste Ltd
<b>Current Use</b>	Waste facility for landfill, open windrow composting, recycling (including treatment bulking and transfer) and liquid waste treatment
<b>Nature of Planning Proposal</b>	Retention of the following facilities beyond 2017 <ul style="list-style-type: none"> <li>• landfill,</li> <li>• open windrow composting,</li> <li>• recycling (including treatment bulking and transfer) and liquid waste treatment</li> <li>• Energy from Waste (Biomass and Landfill Gas Utilization)</li> <li>• kerbside recycling and waste transfer operation</li> </ul>
<b>Minerals Estimated Reserve (tonnes)</b>	Not applicable
<b>Minerals Annual Output (tonnes)</b>	Not applicable
<b>Waste Annual Tonnage import</b>	Landfill: 30,000 Composting: 60,000 C&I Recycling: 150,000 Liquid Waste Treatment: 25,000 MRF: 50,000 Transfer: 60,000 (All above estimates for 2020)
<b>Size of Site (hectares)</b>	8.8 (additional area)
<b>Proposed Life of Site</b>	15 to 20 years
<b>Possible site restoration and aftercare (if applicable)</b>	Not specified



**Other information** (if applicable)

Existing waste operation comprises 93.5ha and manages the following wastes: LACW, Commercial and industrial, Construction and Demolition, Agricultural Waste, Hazardous Waste (WEEE and certain liquid wastes). Compost is used in on-site restoration and these operations are currently limited to end in 2017

An application (13/00041/FULM) for a Materials Recycling Facility and Waste Transfer Station is currently awaiting determination by the City of York Council



Site Reference WJP11

Site Name: Harewood Whin

